

May 15<sup>th</sup>, 2026

# Go With the Flow

BACWA Annual Meeting

**Ben Lavender**

Community Affairs Representative, Central San





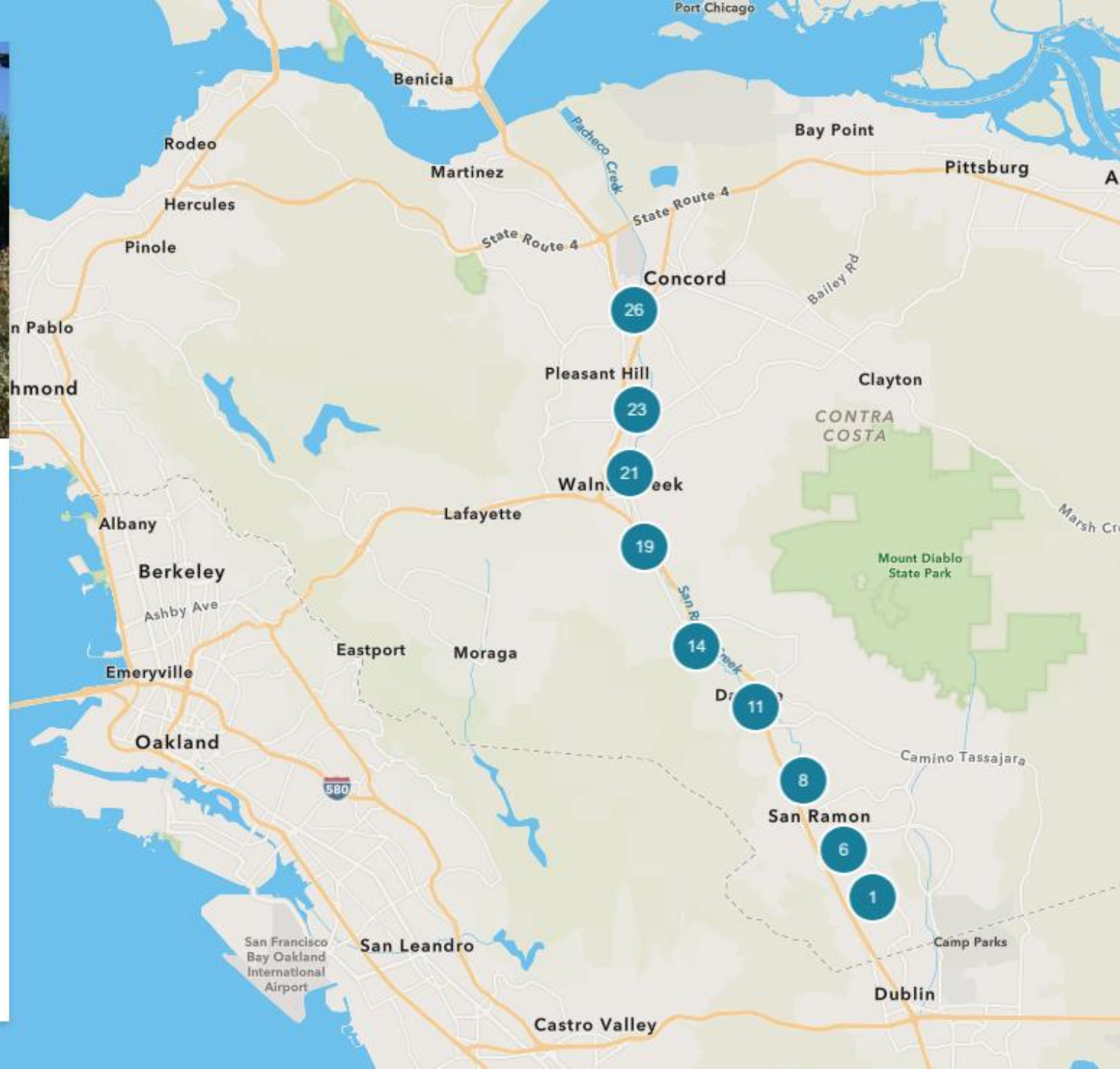






## Our Journey Begins

The beginning of our journey through Central San's service area starts in San Ramon. You can see the maintenance access cover that begins the sewer line we will be following. It sits on one of a pair of concrete slabs in the middle of a grassy patch on the side of the trail. You will know it by our CCCSD initials (for Central Contra Costa Sanitary District).







OAKLAND  
YELLOWJACKETS



TOPEAK

GIANT  
26x1.75  
DOT












# Central San

## Go With the Flow

### Special or Community Event – Series (In-House)



Go With The Flow

Introduction Guided Map Tour Iron Horse History Behind The Scenes Credits


**Our Journey Begins**

The beginning of our journey through Central San's service area starts in San Ramon. You can see the maintenance access cover that begins the sewer line we will be following. It sits on one of a pair of concrete slabs in the middle of a grassy patch on the side of the trail. You will know it by our CCCSD initials (for Central Contra Costa Sanitary District).

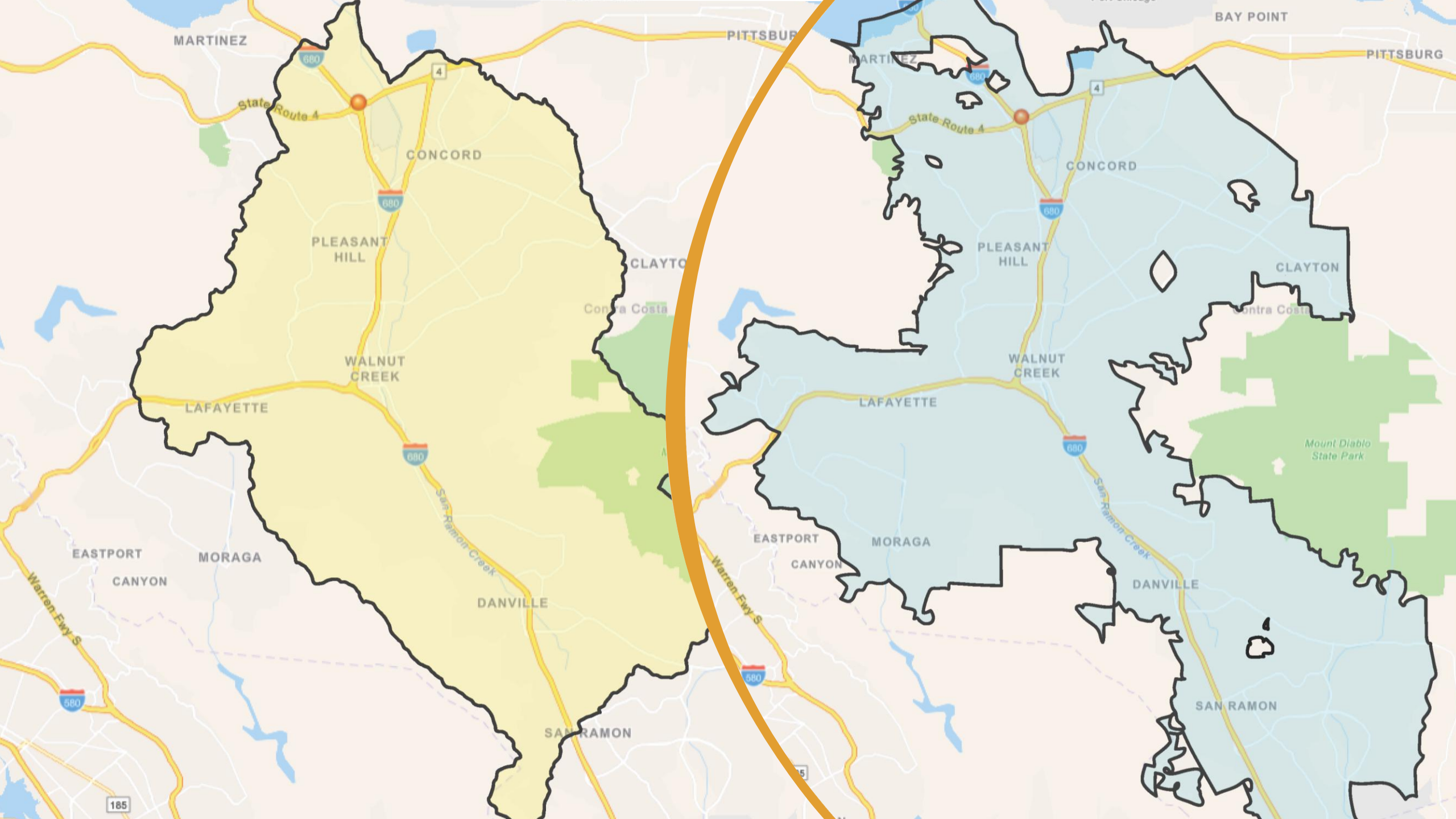
San Ramon

San Leandro

California State 2014, Esri, TomTom, Garmin, SafeGraph, GeoIntelligence, Inc., MET/NASA, USGS, Bureau of Land Management, EPA, 2 mi, Powered by Esri







MARTINEZ

PITTSBURGH

BAY POINT

PITTSBURGH

State Route 4

680

4

CONCORD

680

PLEASANT HILL

CLAYTON

Contra Costa

WALNUT CREEK

LAFAYETTE

680

San Ramon Creek

EASTPORT

MORAGA

CANYON

DANVILLE

SAN RAMON

185

MARTINEZ

State Route 4

4

CONCORD

680

PLEASANT HILL

CLAYTON

Contra Costa

WALNUT CREEK

LAFAYETTE

680

San Ramon Creek

EASTPORT

MORAGA

CANYON

DANVILLE

SAN RAMON

Mount Diablo State Park

580

Warren Fwy S

# Ride the River Bike Tour

## A Bike Tour of Napa's Water Story

**Saturday, May 9th**

**9-11:30am**

Join us for an 8-mile bike ride along the Napa River to learn about some of the infrastructure and ecology around Napa. The seven stops along the tour will highlight water and wastewater infrastructure, wildlife, restoration projects, stormwater protection, flood control, and more! All ages and ability levels are welcome!

Please arrive a few minutes early in order to be ready to ride at 9:00am.

### **The route**

The tour will be roughly 8 miles beginning at the San Francisco Bay Trail Parking Area along Stanly Lane and ending at the Cuttings Wharf Boat Launch area. The route is primarily flat terrain- though there are a few rolling hills- and includes 7 stops where staff from NapaSan, Napa RCD, City of Napa, and Napa County will talk briefly with participants about different aspects of watershed protection and infrastructure.





**Saturday, June 13**

**Join the Guided Bike**

**Bus to Central San's**

**80th Anniversary**

**Open House!**



**GO WITH  
THE FLOW**

**CENTRALSAN.ORG/BIKE**